

DRONE

M O B I L E

App Version 3.7 Quick Start Guide (Android)

Quick Start - Register/Login

REGISTER

In order to start using DroneMobile, first enter your registration information and create an account

REGISTRATION INFORMATION

Serial Number* 

Vehicle Name*

*Required

[Where is my Serial Number?](#)



REGISTRATION INFORMATION

Email

Password - 6 to 10 Characters

Password Confirmation

First Name

Last Name

Phone Number

Send me text notifications related to my account.

Street Address

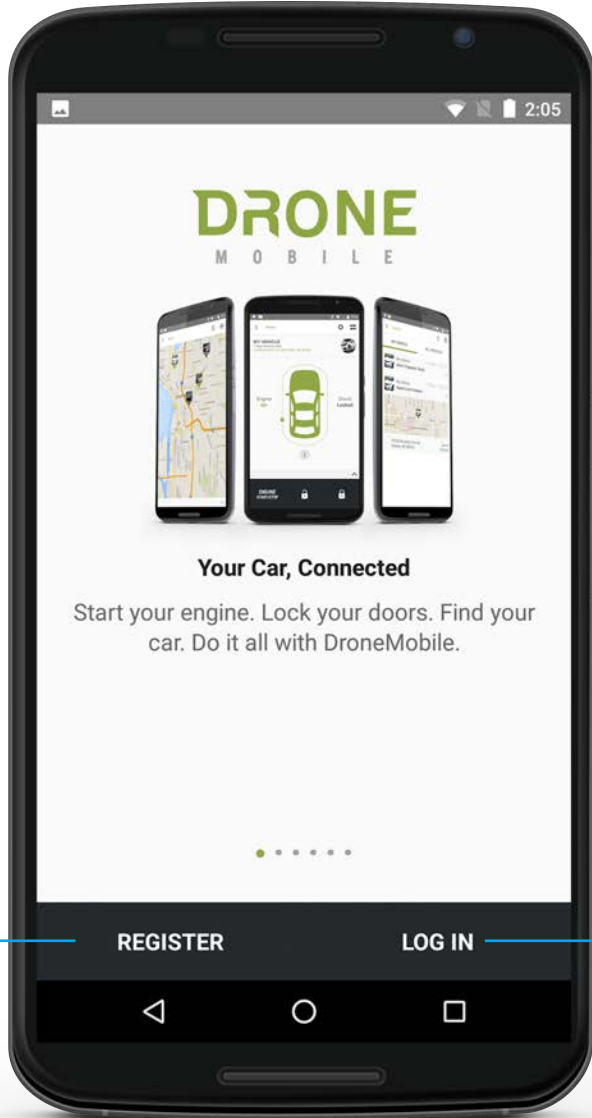
City

State

Zip Code

Country 


[View Privacy Policy](#)



LOGIN

Once registered, log in by entering your email & password

LOG IN INFORMATION

Email 

Password

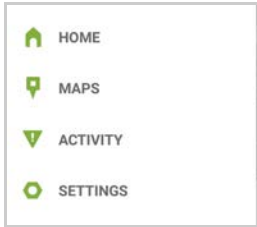
Show Password

Skip Showcase

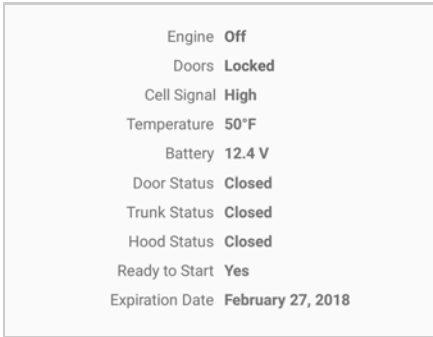
[Forgot Password](#) [Log In](#)

Quick Start - Drone

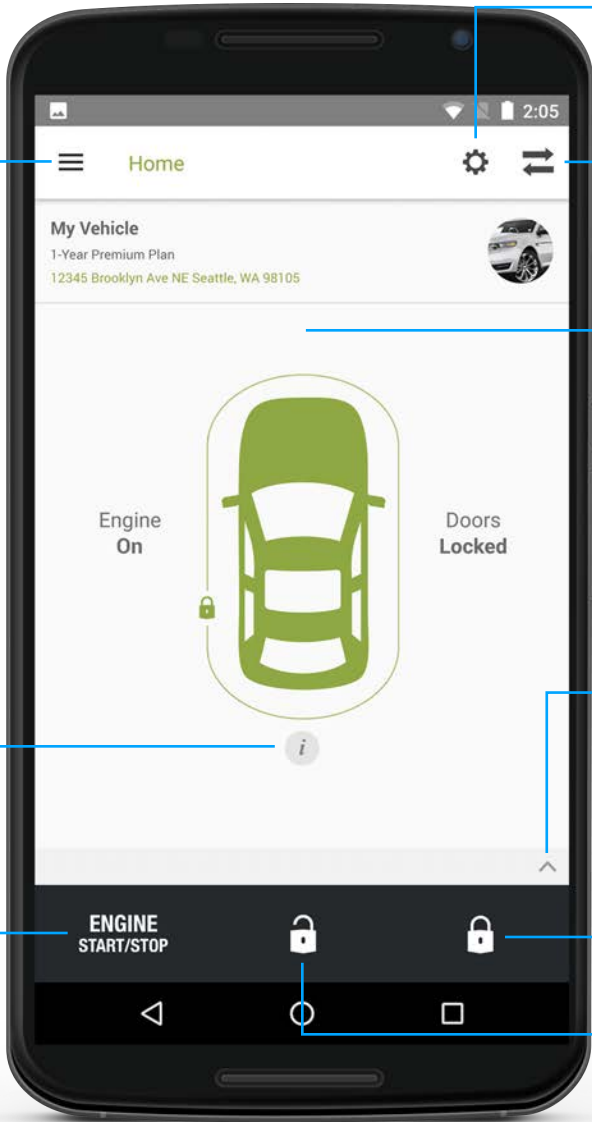
NAVIGATION
Tap to see menu (Drone, Maps, Activity, & Settings)



MORE INFO
Tap to view full vehicle status



START/STOP ENGINE
Tap to start/stop your vehicle



SETTINGS
Tap to quickly access vehicle settings

SWITCH VEHICLES
Tap to switch vehicles

REFRESH
Drag screen down to get the most recent status of your vehicle. A load wheel will appear as the status is being retrieved.



SECONDARY BUTTONS
Tap to reveal/hide secondary buttons



LOCK
Tap to lock your car vehicle

UNLOCK
Tap to unlock your vehicle

Quick Start - Maps

REFERSH LOCATION
Tap to update your vehicle's GPS location

VIEW OPTIONS
Tap to select multiple vehicles and to change map style

VEHICLE LOCATION
Indicates the GPS location of your vehicle

LOCATION DETAILS
Tap to reveal/hide location information

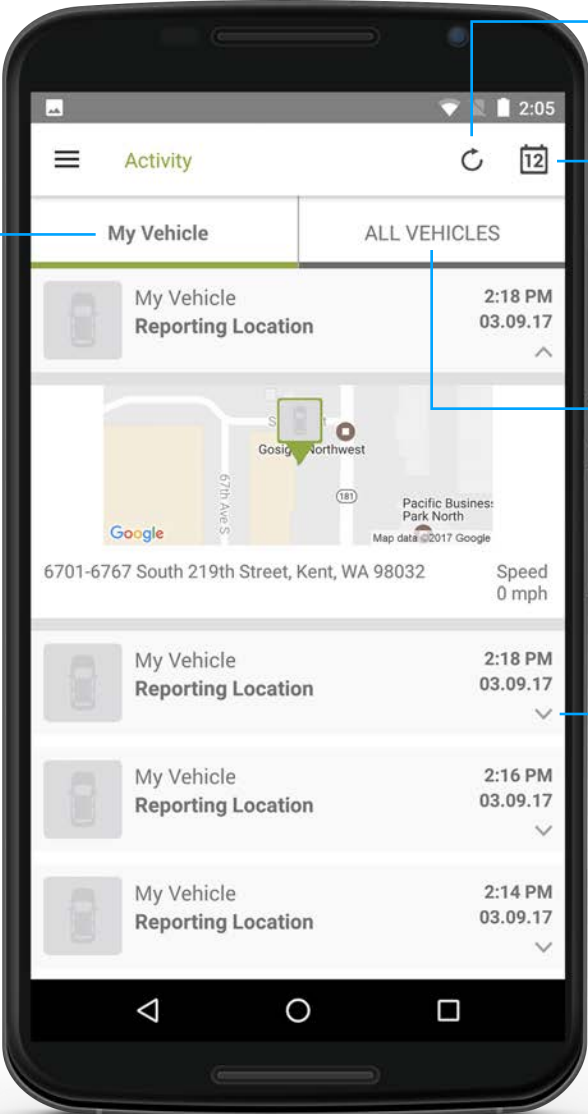
DIRECTIONS
Tap to get directions to your vehicle

DIRECTIONS TO VEHICLE

The image shows a smartphone screen with a map application. The map displays a street grid with labels such as S 210 St, S 212th St, S 216th St, S 217th St, S 219th St, S 220th St, W Valley Hwy, 66th Ave S, and 70th Ave S. Landmarks include BBQ Pete's, Hawthorn Suites by Wyndham Kent/ Sea..., Regional Animal Services of King County, and Pacific Business Park North. A green location pin is placed on the map. At the bottom of the screen, a white information box titled "My Vehicle" contains the text: "Last Updated: 02:16 PM 03.09.17" and "6701-6767 South 219th Street, Kent, WA 98032". A green link labeled "DIRECTIONS TO VEHICLE" is visible below the address. The phone's status bar at the top shows the time as 2:05 and various icons. The app's interface includes a hamburger menu icon, the word "Maps", a refresh icon, and a view options icon.

Quick Start - Activity

MULTIPLE VEHICLES
Tap to display all account vehicles' activity in list format



REFRESH ACTIVITY
Tap to refresh activity log

SELECT DATE
Select from today's date, past week, or past month

SINGLE VEHICLE
Tap to display currently selected vehicle's activity

VIEW MORE INFO
Tap "arrow" to view more info for a specific event